



# EYMTBOC, EJMTBOC & EMTBOC Team Leaders Meeting

04/08/2017



## Saturday 5th August – Relay (Saint Jean de Braye)



04/08/2017	Sprint Relay
08:00-15:00	Opening hours of the EO at the Relay arena
08:30	Mass start first leg Relay (EJMTBOC) – <b>M20 and W20</b>
08:45	Mass start first leg Relay (EYMTBOC) – <b>M17 and W17</b>
08:45	Finish quarantine activated (EYMTBOC and EJMTBOC )
09:45	Start quarantine activated (EMTBOC)
10:15	Mass start for remaining athletes (EYMTBOC and EJMTBOC)
10:15	Last entry to start quarantine (EMTBOC)
10:25	End of finish quarantine (EYMTBOC and EJMTBOC)
10:30	Mass start first leg Relay (EMTBOC) – <b>M21 10h30 / W21 – 10h45</b>
12:00	Mass start for remaining athletes (EMTBOC)
13:30	Prize giving ceremony (EMTBOC/EYMTBOC/EJMTBOC) for Relay at finish area



## Travel & Logistic



Distance from Event Center to arena	Car park coordinates	Distance from car park to arena	Motorhome park coordinates	Distance from motorhome park to arena
9km	47°55'56.4"N 1°59'31.3"E	200m	47°55'54.7"N 1°59'34.6"E	300m



# Quarantine



## ❖ Quarantine times (+Anti-Doping Quarantine)

- ❖ 08:45 Finish quarantine activated (EYMTBOC and EJMTBOC)
- ❖ 10:15 Last entry to Start Quarantine (EMTBOC)
- ❖ it is mandatory to be in start quarantine until 10:15
- ❖ 10:25 End of Finish Quarantine (EYMTBOC and EJMTBOC)
- ❖ 10:45: Anti-Doping quarantine activated for Elite Athletes that will be submitted to



## Map collection



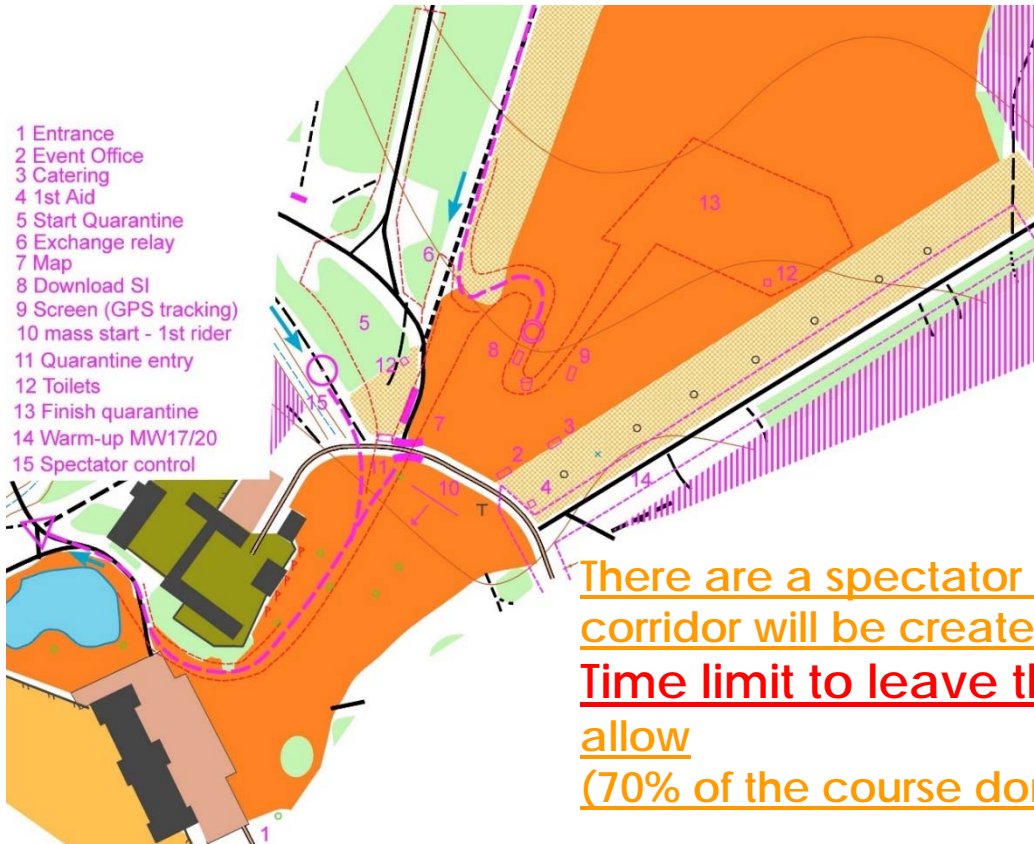
- ❖ All Maps will be collected till closing of start quarantine (EMTBOC). They will be returned when Finish quarantine end's
- ❖ For fairness reasons don't reveal anything important from the courses or the terrain to the other competitors in the open and unofficial races.



# Map of Arena



- 1 Entrance
- 2 Event Office
- 3 Catering
- 4 1st Aid
- 5 Start Quarantine
- 6 Exchange relay
- 7 Map
- 8 Download SI
- 9 Screen (GPS tracking)
- 10 mass start - 1st rider
- 11 Quarantine entry
- 12 Toilets
- 13 Finish quarantine
- 14 Warm-up MW17/20
- 15 Spectator control



Warm up will be done on area 5 for W21/M21

Warm up will be done on area 14 for W17/M17/W20/M20

There are a spectator corridor, in a specific area of this corridor will be created a technical area, Time limit to leave things is 10h15 no external assistance allow (70% of the course done)





## Course Detail 1/2



### ❖ Start procedures:

#### ❖ first leg:

- ❖ Competitors at the mass start will line up standing over their bikes in rows of 20, as allowed by the start area. They receive their maps at their bikes 15 seconds before the start. The bike must be stationary and competitors shall keep at least one foot on the ground until the start signal.

#### ❖ second and third leg:

- ❖ Incoming rider will clap his hands in the transition area. The next rider then proceed to the start area, pick up his map (it is his responsibility to pick up the correct map) and start his race.



## Course Detail 2/2



### ❖ Finish procedures:

#### ❖ first and second legs:

- After clapping his hands in the transition area, the rider go to the finish line, downloads their SI Card, and after this operation goes in to the finish quarantine.

#### ❖ third leg:

- The winner is the first rider to cross the finish line.

### ❖ GPS Tracking

#### ❖ Each elite athletes (Women's and Men's) will carry the GPS device.

- ❖ **All the Elite athletes need to get their equipment before departing, they will be available at least 30 minutes before the departing – PLEASE ENSURE ALL ELITE's ATHLETES WILL TAKE THE GPS.**





## Distances & Maps



❖ Distance tables and climb per categories:

Classes	Distance	Climb	Controls	Winning times
M21	18,4	90	19	40'-45' average per leg
W21	15,1	90	15	120'-135' total winning time
M20	12,5	70	15	33'-35' average per leg
W20	10,5	70	12	99'-105' total winning time
M17	11,7	70	15	30'-33' average per leg
W17	9,5	70	12	90'-99' total winning time

❖ Maps:

Map scale: 1:10.500

Contours: 2.5 meters

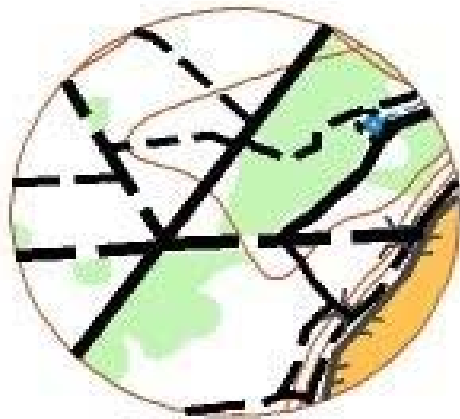
Map size: 30 x 30 cm

Paper type: Waterproof

**Map Change (2 maps received at start)**




## Terrain description



- ❖ Sprint relay will be taking place in the “Parc de Charbonnière”, it’s a castle owned by the city of Orléans, which offers a forest with a very large density of paths of different rideability. It is a flat terrain.
- ❖ It is forbidden to ride off the roads or paths.
- ❖ It is allowed to ride on the orange that represents area open for riding

On the relay map, special symbols will be used:



## Warnings

- ❖ Please, respect pedestrians (runners, mountain and road cyclers, footers, etc.).
- ❖ On some passages there will be marshals.
- ❖ **The use of telecommunication devices (mobile phones, tablets, etc.) inside the quarantines zones is not allowed.**
- ❖ **Prize giving ceremony starts at 13:30 (in the Arena).**
- ❖ There are prizes for the 3 best team placed in the mix sprint relay and Diplomas for the best 6 of EMTBOC/EYMTBOC/EJMTBOC).
- ❖ Railway have to be crossed in mandatory passages shown on the map.
- ❖ You could have to cross a small bridge, be careful!



## Event Controlling and Jury

### ❖ European Championship Jury

- ❖ **Jiri Hradin** - CZE
- ❖ **Sandor Talas** – HUN
- ❖ **Wolf Eberle** – AUS



## Party / Banquet



### ❖ Location:

Distance from Event Center to banquet	Banquet coordinates
6.6 km	47°57'03.8'' N, 1°52'24.9'' E

### ❖ 19:00: closing ceremony

❖ 19:30: Dinner: Various buffet of starter, dishes, desserts / drinks: water, juices, wine and beer, with a live band.

❖ Don't forget your wristband distributed at the event center.

## And Then PARTY

SAVE RETURN HOME

Thank You All





# EYMTBOC, EJMTBOC & EMTBOC Team Leaders Meeting



THANK YOU AND GOOD LUCK

